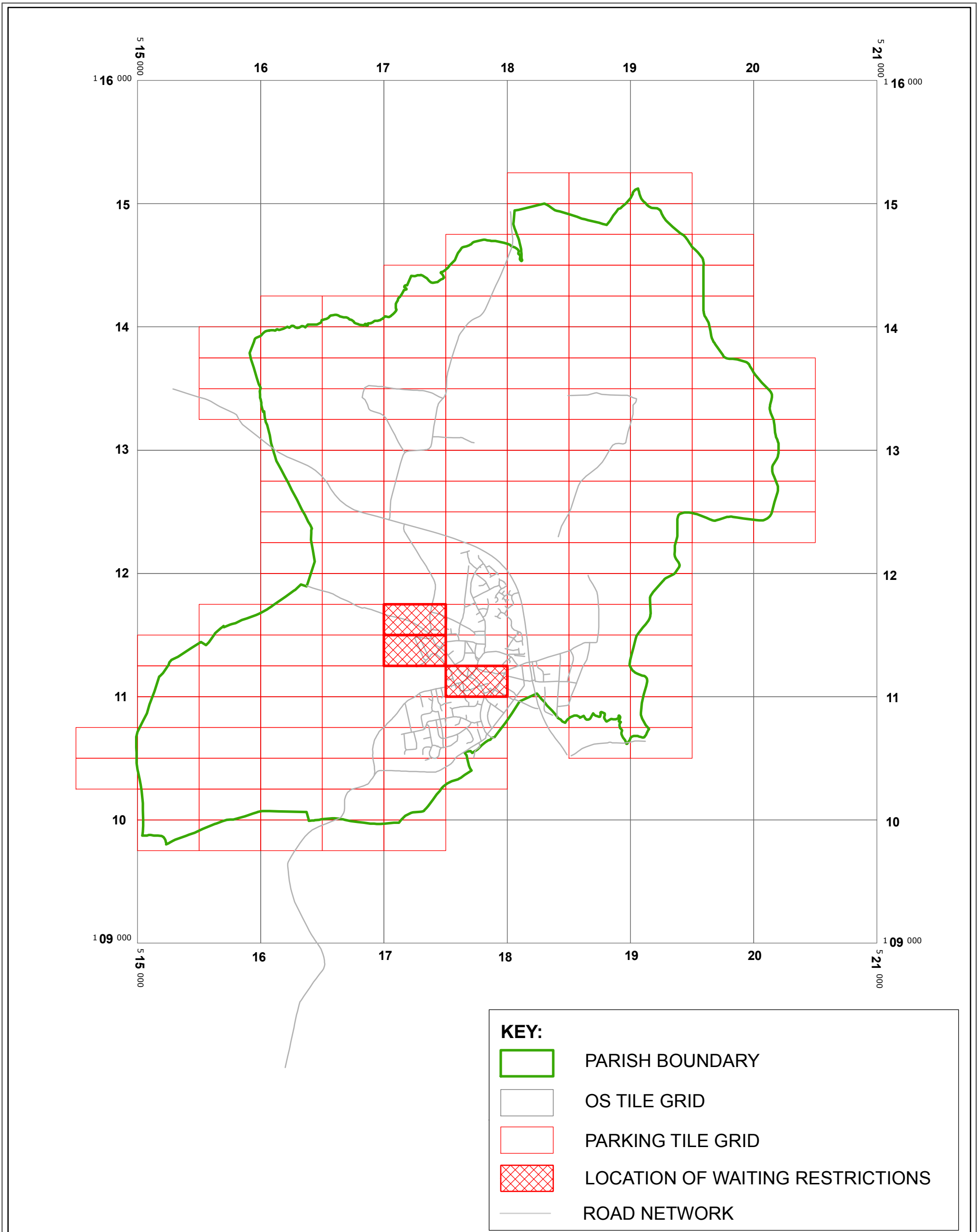


WEST SUSSEX COUNTY COUNCIL
((HORSHAM DISTRICT) (PARKING PLACES AND TRAFFIC REGULATION)
(CONSOLIDATION No.2) ORDER 2006)
(CHARLTON STREET AMENDMENT) ORDER 2011

STEYNING : LOCATION OF WAITING RESTRICTIONS



West Sussex County Council
 Infrastructure
 The Grange
 Tower Street
 Chichester
 West Sussex
 PO19 1RH

WEST SUSSEX COUNTY COUNCIL
 ((HORSHAM DISTRICT)
 (PARKING PLACES AND TRAFFIC REGULATION)
 (CONSOLIDATION No.2) ORDER 2006)
 (CHARLTON STREET AMENDMENT) ORDER 2011

LOCATION OF WAITING RESTRICTIONS



Reproduced from or based upon 2010 Ordnance Survey mapping with permission of the Controller of HMSO (c) Crown Copyright reserved. Unauthorised reproduction infringes Crown copyright and may lead to prosecution or civil proceedings West Sussex County Council Licence No. 100023447

SCALE: 1:30,000
 14/02/2011


Key for Waiting Restrictions

All areas over which the provision of the orders apply are defined by the shaded areas as shown on the following plans plus a contiguous area not indicated on the plans of verge and/or footway between the carriageway edge and the highway boundary. The plans in this schedule are based upon grid references of the Ordnance Survey National Grid defined by the OSGB 36 triangulation.

Prohibition of waiting

101		check	No waiting at any time	107		pat020	No waiting 8.00am-6.00pm Mon-Sat
-----	---	-------	------------------------	-----	---	--------	----------------------------------

Free Limited Waiting

716		shd62	Waiting limited to 1hr No return within 1hr 8.00am-6.00pm Mon-Sat
-----	--	-------	--

Specified Vehicles

830		check	Disabled persons vehicles at any time
-----	---	-------	---------------------------------------

 District Boundary

**WEST SUSSEX COUNTY COUNCIL
(HORSHAM DISTRICT) (PARKING PLACES AND TRAFFIC REGULATION)
(CONSOLIDATION NO. 2) ORDER 2006)
(CHARLTON STREET AMENDMENT) ORDER 2011**

West Sussex County Council in exercise of their powers under Sections 1 (1) 2 (1) and (2), 4 (2), 45, 46, 49 and 53 and Part IV of Schedule 9 of the Road Traffic Regulation Act 1984 "the Act" as amended and of all other enabling powers and after consultation with the chief officer of police in accordance with Part III of Schedule 9 to the Act hereby make the following Order:-

1. This Order shall come into operation on the fourteenth day of February 2011 and may be cited as "West Sussex County Council ((Horsham District) (Parking Places and Traffic Regulation) (Consolidation No. 2) Order 2006) (Charlton Street Amendment) Order 2011."
2. The "West Sussex County Council (Horsham District) (Parking Places and Traffic Regulation) (Consolidation No.2) Order 2006" is hereby amended by the deletion from it of the plans specified in the First Schedule to this Order and the substitution of the plans attached in the Second Schedule to this Order.

**FIRST SCHEDULE
Plan numbers to be revoked**

TQ1711NWS (Issue No. 2)
TQ1711SES (Issue No. 4)
TQ1711SWN (Issue No. 3)

**SECOND SCHEDULE
Plan numbers to be substituted
(as attached)**

TQ1711NWS (Issue No. 3)
TQ1711SES (Issue No. 5)
TQ1711SWN (Issue No. 4)

The COMMON SEAL of WEST SUSSEX COUNTY COUNCIL was hereto affixed)

the EIGHTH day of FEBRUARY 2011)

in the presence of) (L.S.)

[Handwritten Signature]

Authorised Signatory



9496/7/11

[Handwritten Signature]
BY DELEGATED AUTHORITY

I HEREBY CERTIFY THIS TO BE A TRUE COPY OF THE ORIGINAL DOCUMENT

[Handwritten Signature]

Authorised Officer
WEST SUSSEX COUNTY COUNCIL

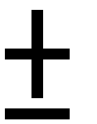


West Sussex County Council
 Infrastructure
 The Grange
 Tower Street
 Chichester
 West Sussex
 PO19 1RH

HORSHAM DISTRICT: STEYNING
 WAITING RESTRICTIONS

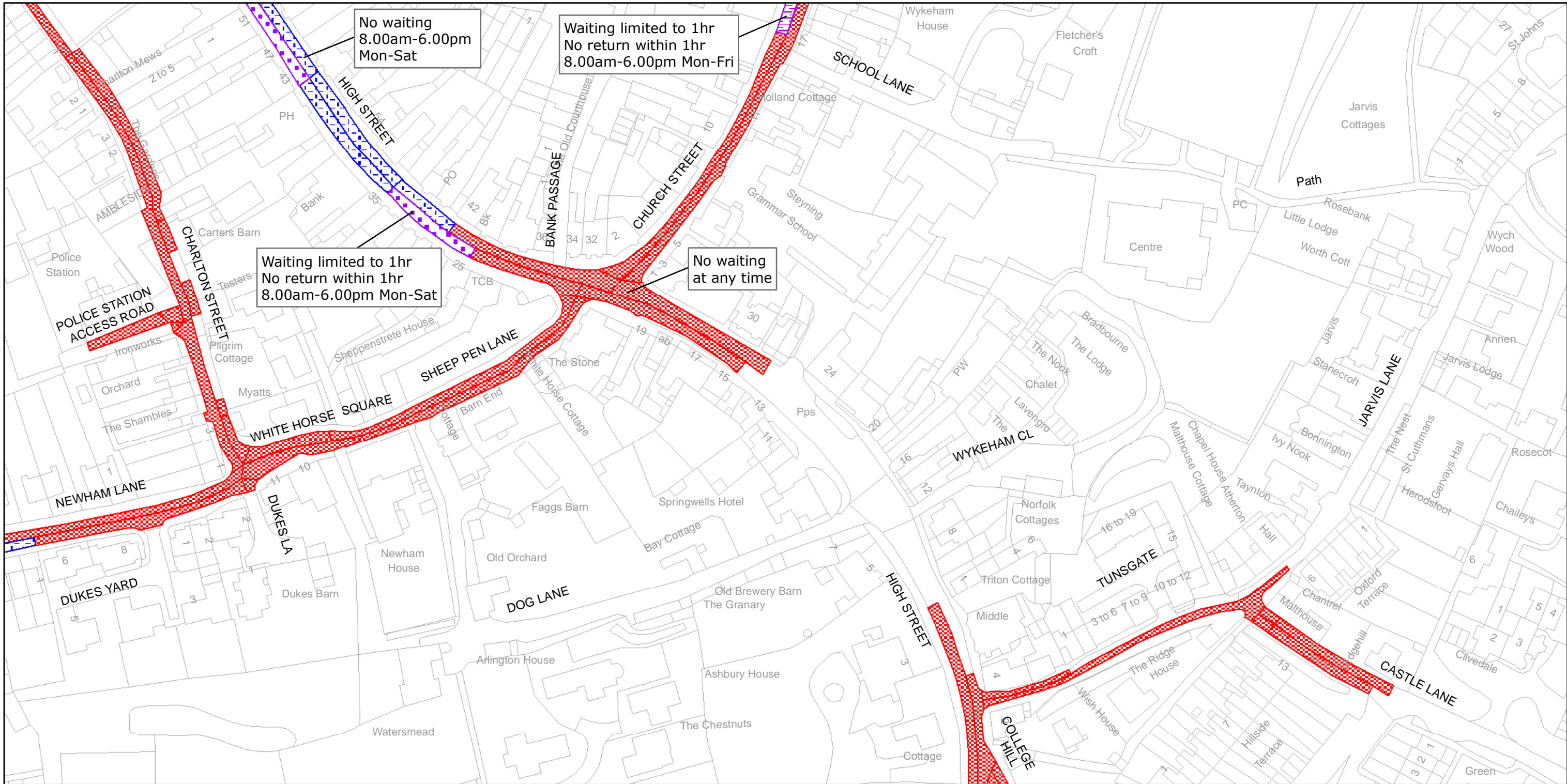
TILE REF NO:
 TQ1711NWS

SHEET ISSUE NO 3
 SHEET ACTIVE FROM - 14/02/2011



SCALE:
 1:1250
 at A3 size

Reproduced from or based upon 2010 Ordnance Survey mapping with permission of the Controller of HMSO (c) Crown Copyright reserved.
 Unauthorised reproduction infringes Crown copyright and may lead to prosecution or civil proceedings West Sussex County Council Licence No. 100023447



West Sussex County Council
 Infrastructure
 The Grange
 Tower Street
 Chichester
 West Sussex
 PO19 1RH

HORSHAM DISTRICT: STEYNING
WAITING RESTRICTIONS

TILE REF NO:
TQ1711SES

SHEET ISSUE NO 5
 SHEET ACTIVE FROM - 14/02/2011

±
SCALE:
1:1250
 at A3 size

Reproduced from or based upon 2010 Ordnance Survey mapping with permission of the Controller of HMSO (c) Crown Copyright reserved.
 Unauthorised reproduction infringes Crown copyright and may lead to prosecution or civil proceedings West Sussex County Council Licence No. 100023447



West Sussex County Council
 Infrastructure
 The Grange
 Tower Street
 Chichester
 West Sussex
 PO19 1RH

HORSHAM DISTRICT: STEYNING
WAITING RESTRICTIONS

Reproduced from or based upon 2010 Ordnance Survey mapping with permission of the Controller of HMSO (c) Crown Copyright reserved.
 Unauthorised reproduction infringes Crown copyright and may lead to prosecution or civil proceedings West Sussex County Council Licence No. 100023447

TILE REF NO:
TQ1711SWN

SHEET ISSUE NO 4
 SHEET ACTIVE FROM - 14/02/2011



SCALE:
 1:1250
 at A3 size